





Journey Over Europe:

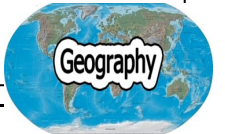
What are the countries in Europe and what are their capital cities?



1. What are the countries in Europe and what are the capital cities?
Locating countries and their capital cities.



The equator is the imaginary line that runs around the centre of the globe at 0 degrees latitude, at equal distance between the North and South Poles.



2. What is the difference between physical and human geography?

Discuss the differences and identify some within the United Kingdom

3-6. What is it like in ____?

Different groups to investigate: a) Iceland, Norway and Sweden, b) Spain, France and Germany, Italy and Greece or c) Hungary, Czech Republic and Austria.

Focussing on: physical and human features of the countries presenting and feeding back to others.

Human Geography	The study of humans in the world.
Physical Geography	The study of the world around us e.g. lakes, mountains etc.
Longitude	Distance on the earth's surface east or west of an imaginary line on the globe that goes from the north pole to the south pole and passes through Greenwich, England.
Latitude	The distance between the equator and a point north or south on the earth's surface.
Population	The number of living people that live together in the same place.
Economic activity	The amount a country makes and sells.
Physical features	Things that are found naturally in the world like mountains, seas, and rivers.
Human features	Things built by people, like houses, roads and bridges.